

**SCHEDULE OF TONERIS:**

DOOR	3' 3" x 7' 0"	29.13
W	3' 0" x 7' 0"	1.00 x 2.13
W	4' 6" x 4' 6"	1.37 x 1.37
W	5' 0" x 4' 6"	1.52 x 1.37
V	3' 0" x 2' 0"	1 x .60

**AREA STATEMENT**

PLAT EXTENT	234.00	219.70
GROUND FLOOR	138.75	129.59
FIRST FLOOR	127.00	118.02
T.P.C. ROAD	265.75	246.65
FOOT COVERAGE	58%	
F.S.F.	1.12	

**COLOR INDEX:**

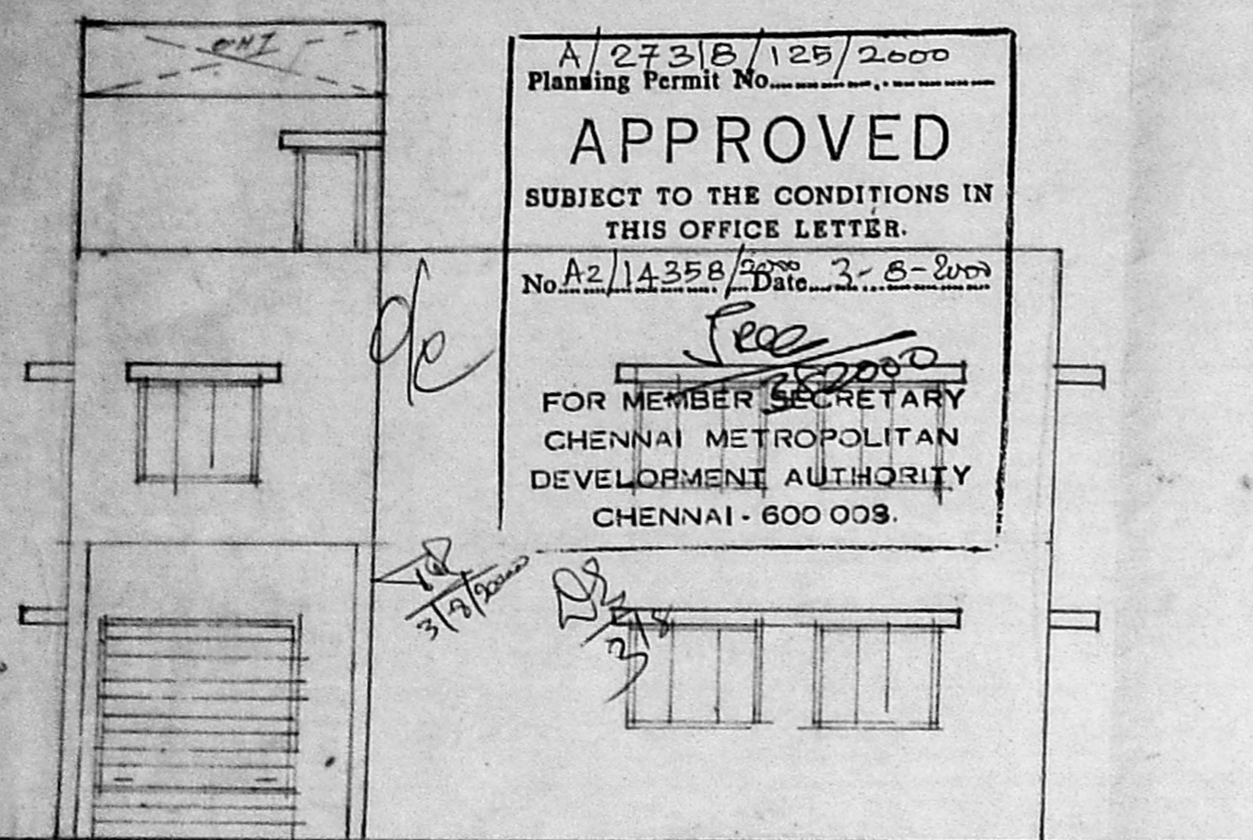
DEMOLITION	○
PROPOSED	●
ROAD / MARG	○
BOUNDARY / SITE	○

PLAN SHOWING THE PROPOSED DEMOLITION AND RE-CONSTRUCTION OF A BUILDING AT DOOR NO. 5A, LAKSHMIKANTHAN STREET, P. NAGAR, CHENNAI. (SCALE 1:100) T.S. NO. 6293 PT, BK. NO. 33 OF MAMBAGAM VILLAGE.

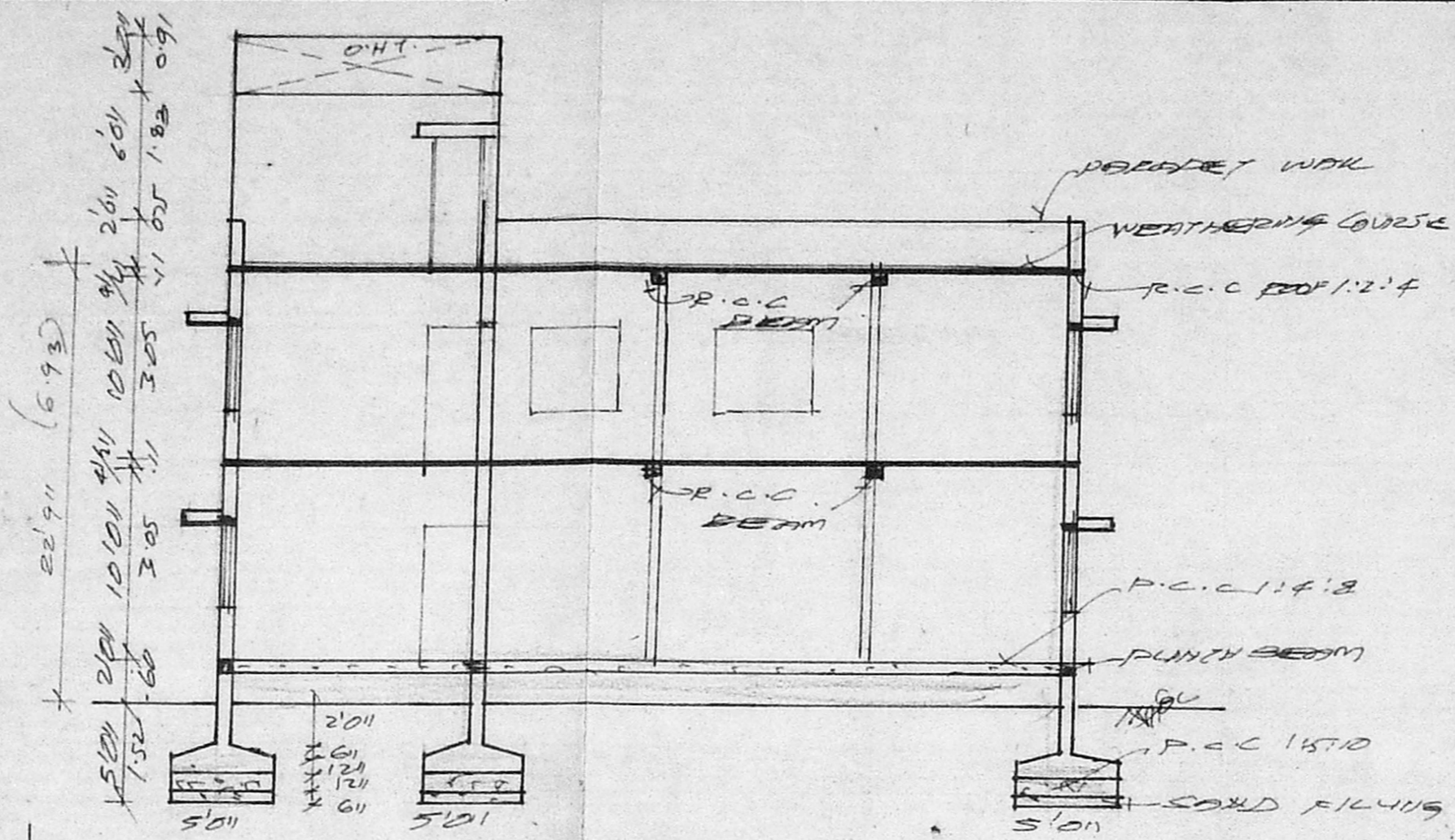
OWNER: H. Balij

LICENSED SURVEYOR: S. Rajarathnam  
S. BASA KATHIRAM  
LICENSED SURVEYOR  
CLASS - I REG. NO. 6  
CORPORATION OF CHENNAI

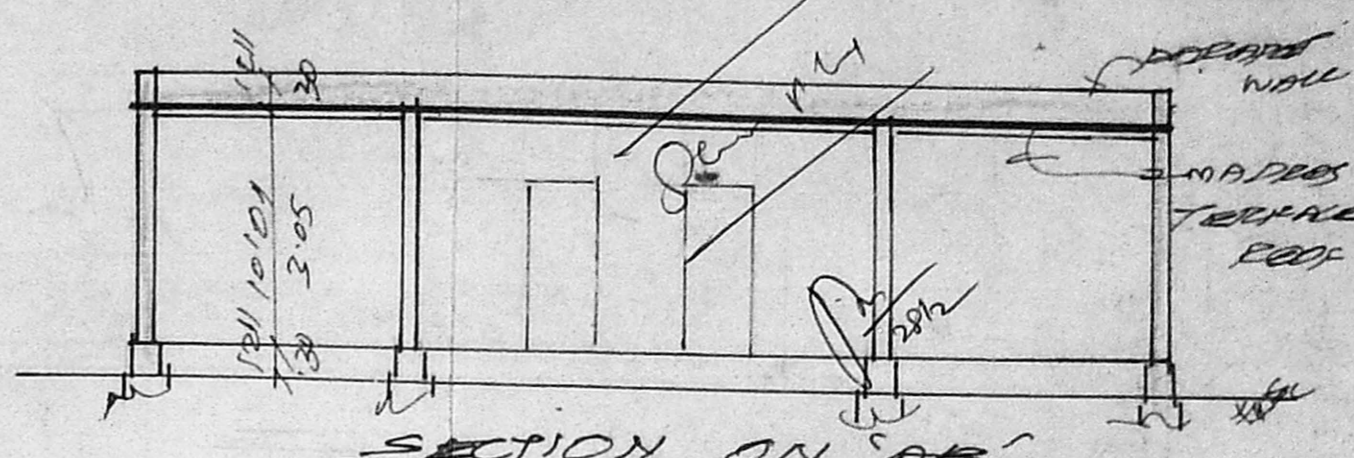
A/273/B/125/2000  
Planning Permit No.  
**APPROVED**  
SUBJECT TO THE CONDITIONS IN THIS OFFICE LETTER.  
No. A2/14358/2000 Date: 3-8-2000  
FOR MEMBER SECRETARY  
CHENNAI METROPOLITAN  
DEVELOPMENT AUTHORITY  
CHENNAI - 600 009.



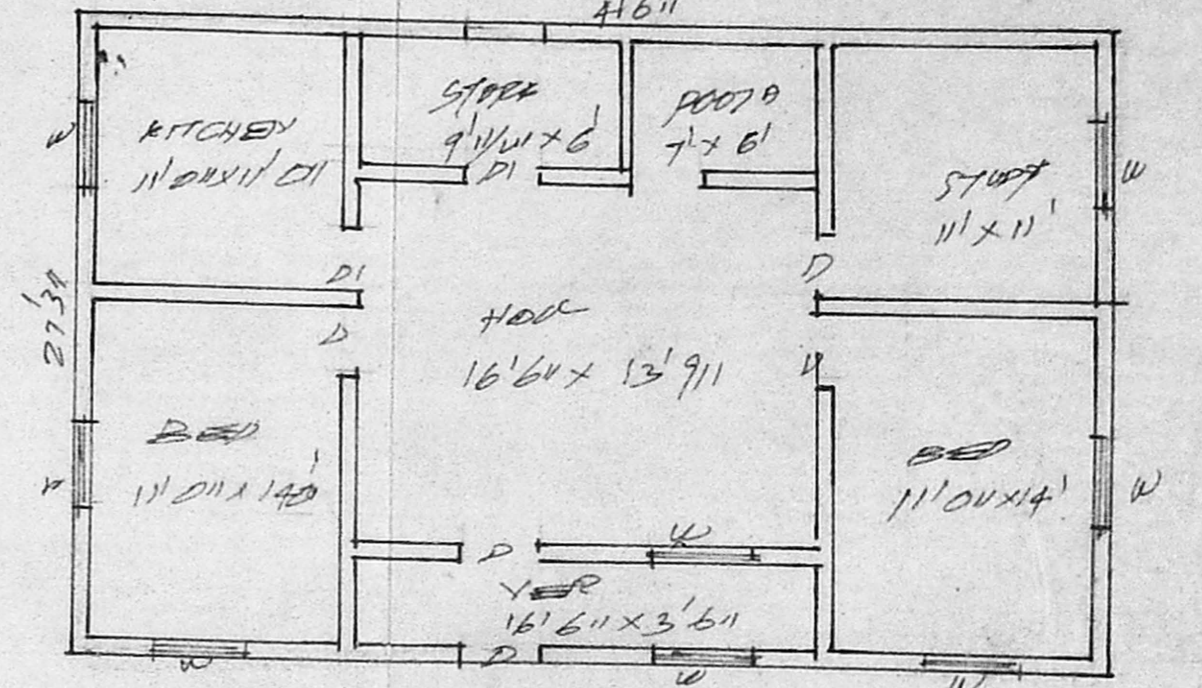
FRONT ELEVATION



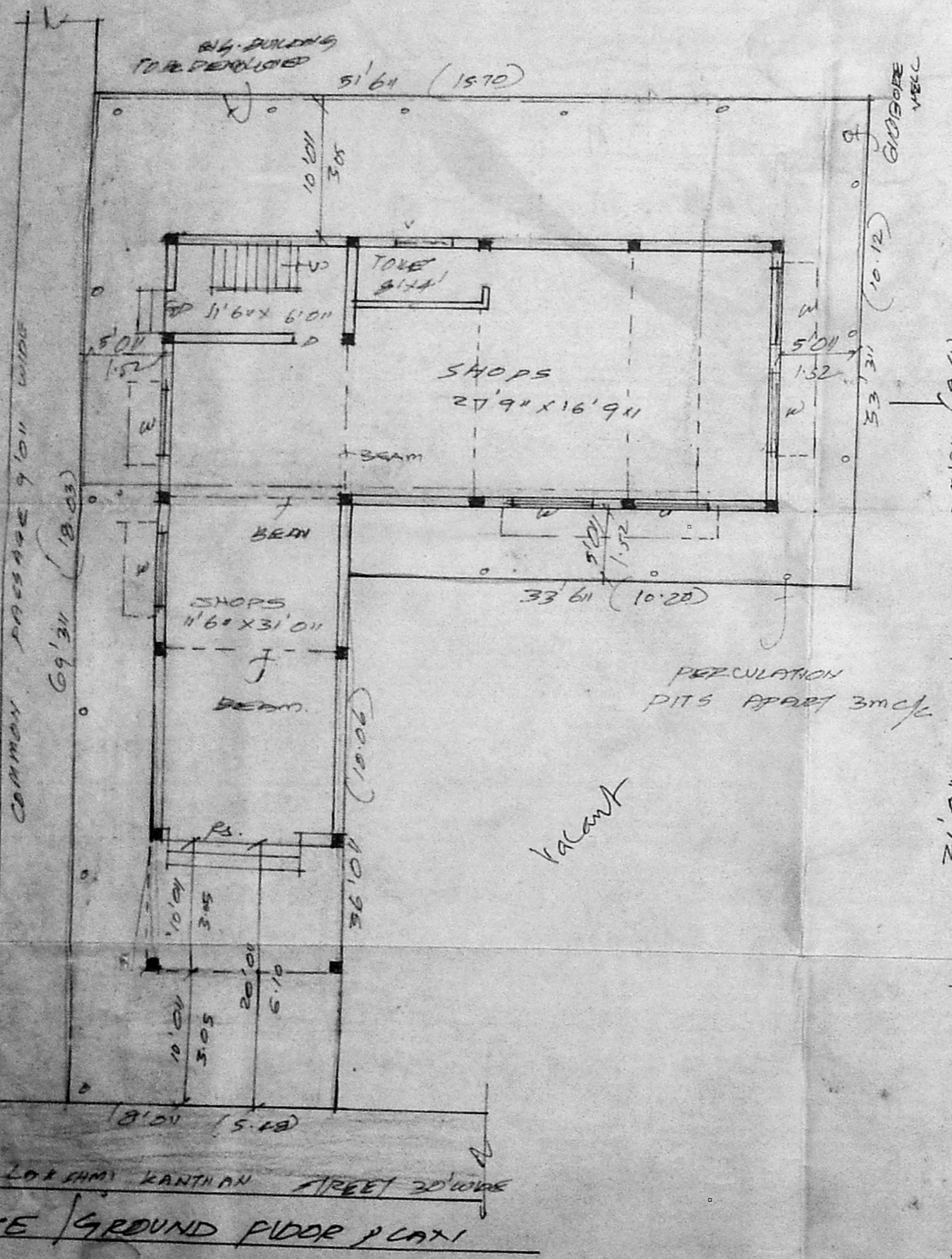
SECTION ON AB



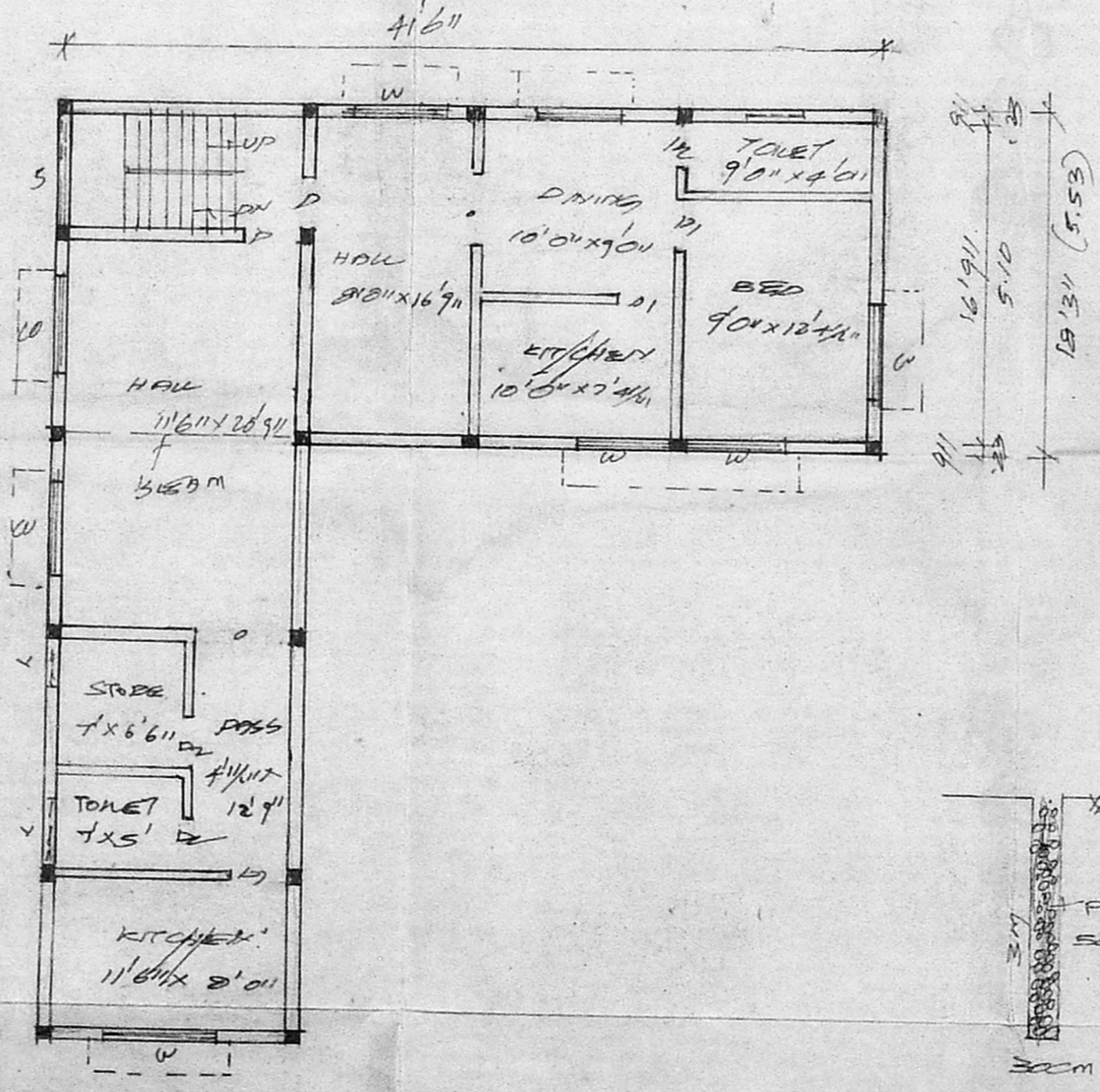
SECTION ON CD



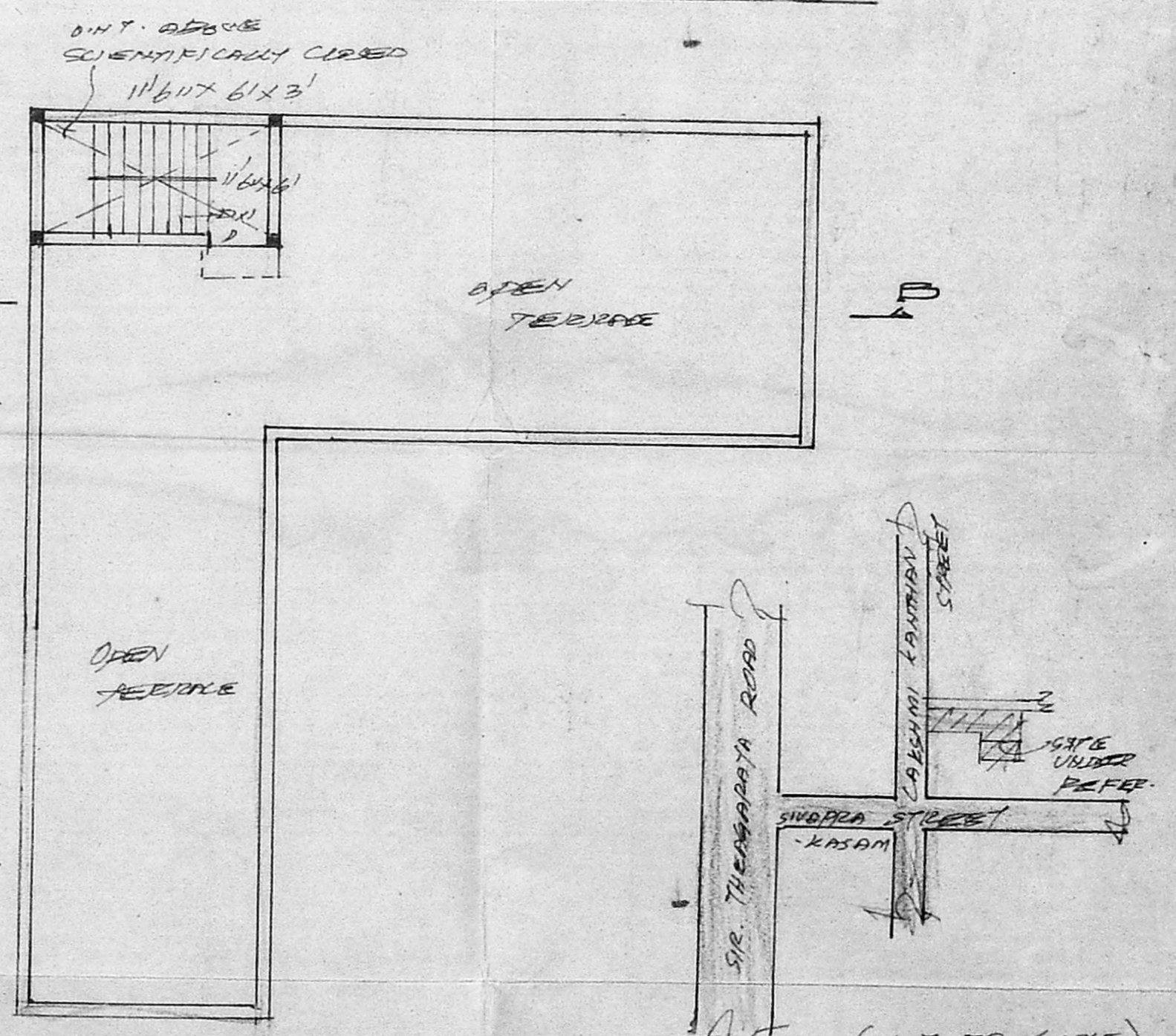
PLAN OF DEMOLITION



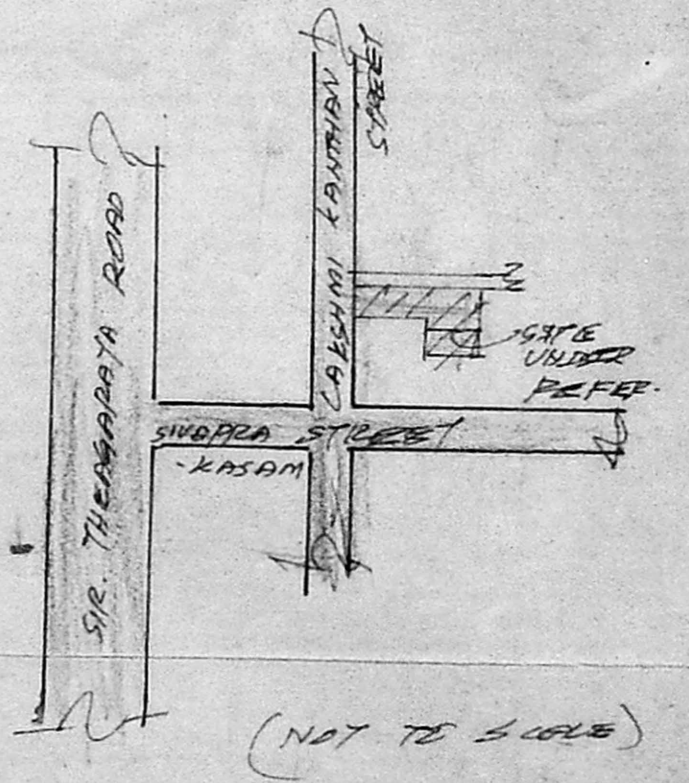
SITE GROUND FLOOR PLAN



FIRST FLOOR PLAN



TERRACE FLOOR PLAN



KEY PLAN

RAIN WATER STORAGE

640.9  
520.9  
116.0.9